



North Carolina
County of Chowan

RESOLUTION OF THE BOARD OF COUNTY COMMISSIONERS OF CHOWAN COUNTY

WHEREAS, under the authority of North Carolina General Statutes Section 75A-15(a) any subdivision of the State of North Carolina may at any time, after public notice, make formal application to the North Carolina Wildlife Resources Commission for special rules and regulations with reference to the safe and reasonable operation of vessels on any water within its territorial limits; and


WHEREAS, Chowan County has given public notice of its intentions to make formal application to the North Carolina Wildlife Resources Commission for special rules and regulations with reference to the safe and reasonable operation of vessels within its territorial limits of Chowan County and for the implementation of the Uniform Waterway Marker System in all the waters of the county; and

BE IT RESOLVED, that in accordance with N.C.G.S. 75A-15(a), the Board of Commissioners of Chowan County requests the North Carolina Wildlife Resources Commission to promulgate special rules and regulations with reference to safe and reasonable operation of vessels on the waters of Pembroke Creek located in said county, the pertinent substance of which proposed rules is as follows:

- Extension of a current 50 yard no wake zone, south of the West Queen Street Bridge to extend to 200 yards south of the bridge


BE IT FURTHER RESOLVED, the said Board of Commissioners requests the said Commission promulgate regulations fully implementing the Uniform Waterway Marker System in all of the waters of the said county.

ADOPTED THIS THE 5th DAY OF February, 2018



Jeffery Smith, Chairman
Chowan County Board of Commissioners

CERTIFICATION

This is to certify the above is a true and exact copy of the resolution adopted by the Chowan County Board of Commissioners at the regular meeting held in the Commissioner's Meeting Room located at 305 West Fremont Street, Edenton, NC on Monday, February 5, 2018.



ATTEST:


Susanne Stallings, Clerk to the Board

Untitled Map

Write a description for your map.

Legend

- 15ANCAC 10F
- shore of Pembroke Creek



marker location for entry to marina

southwest shore of Pembroke Creek

southeast shore of

300 ft

A scale bar indicating 300 feet and a north arrow pointing upwards with the letter 'N' above it.

Google Earth

© 2017 Google